Estaca: 28+8,000
Cota do terreno: 17,017
Cota do projeto: 16,836

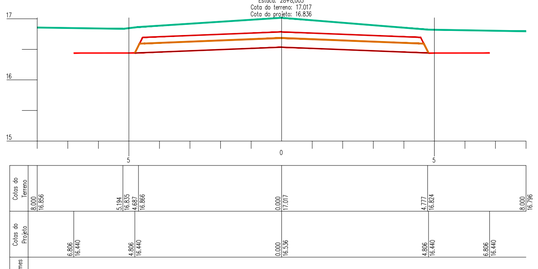

Estaca: 28
Cota do terreno: 16,928
Cota do projeto: 16,914

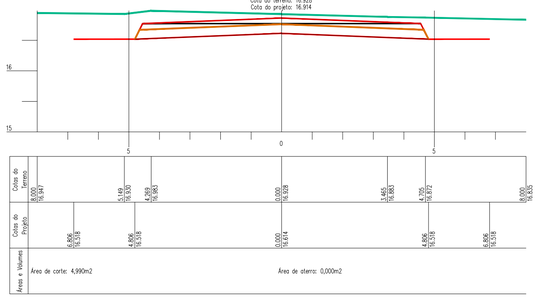

Estaca: 27
Cota do terreno: 17,100
Cota do projeto: 17,059

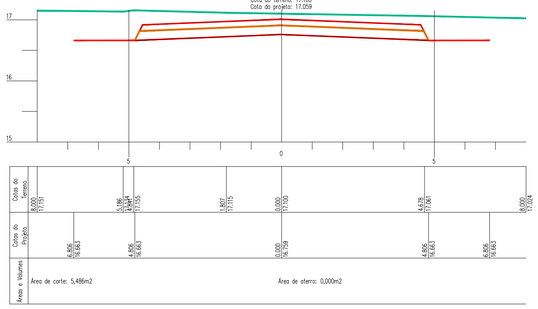

Estaca: 42+3,256
Cota do terreno: 15,208
Cota do projeto: 15,068

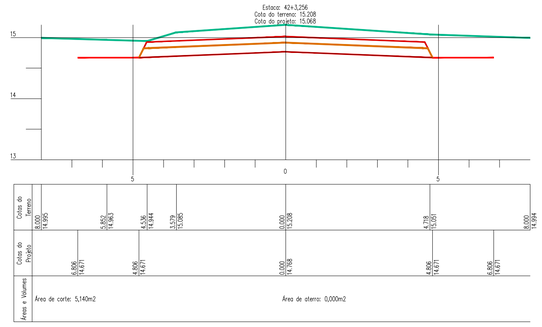

Estaca: 46+14,172
Cota do terreno: 15,145
Cota do projeto: 15,145

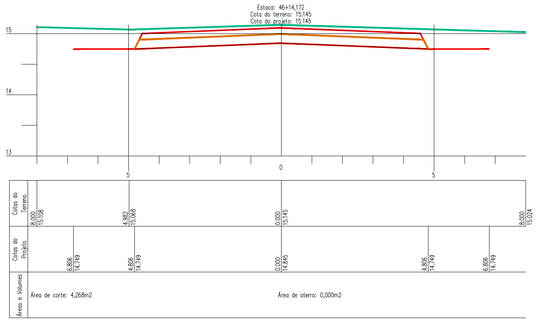

Estaca: 33
Cota do terreno: 16,160
Cota do projeto: 16,153

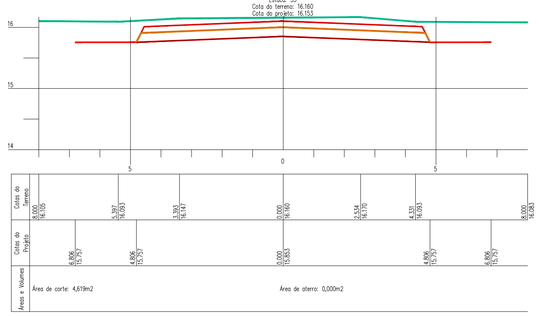

Estaca: 32+17,201
Cota do terreno: 16,261
Cota do projeto: 16,162

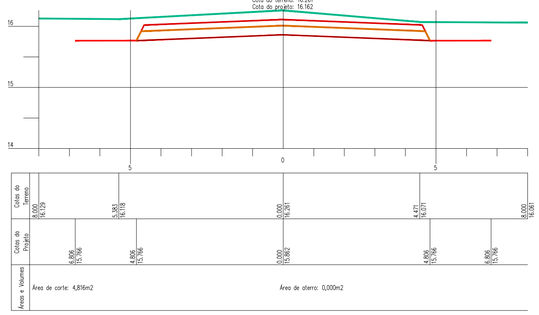

Estaca: 32
Cota do terreno: 16,215
Cota do projeto: 16,218

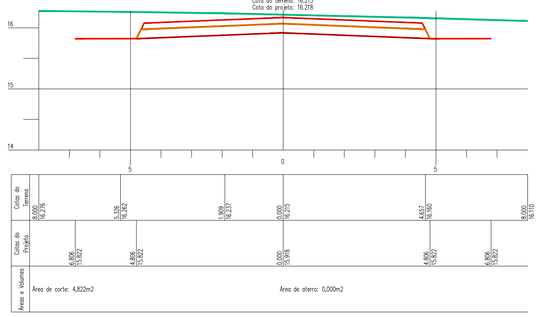

Estaca: 42
Cota do terreno: 15,011
Cota do projeto: 15,086

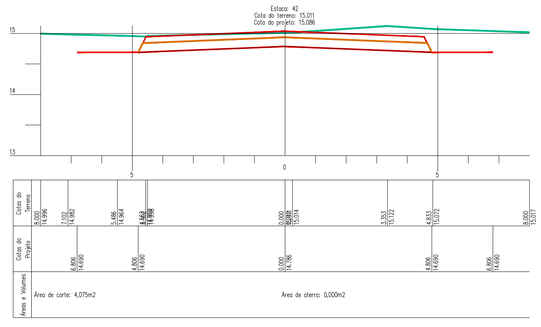

Estaca: 46
Cota do terreno: 14,993
Cota do projeto: 14,940

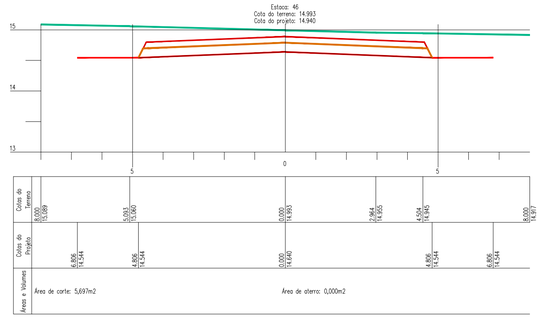

Estaca: 38
Cota do terreno: 15,455
Cota do projeto: 15,506

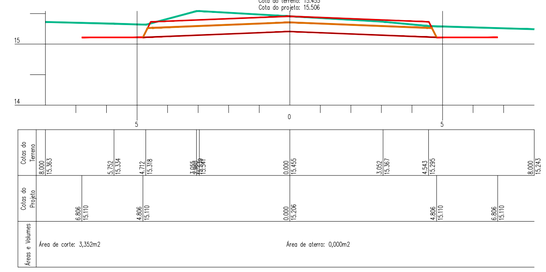

Estaca: 37+15,355
Cota do terreno: 15,577
Cota do projeto: 15,517

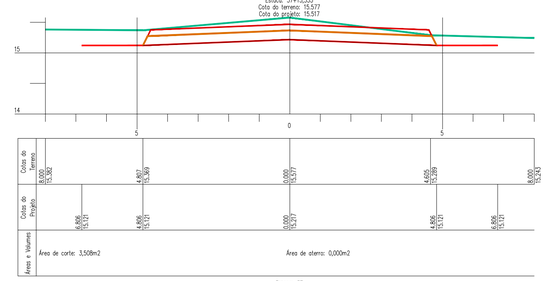

Estaca: 37
Cota do terreno: 15,561
Cota do projeto: 15,555

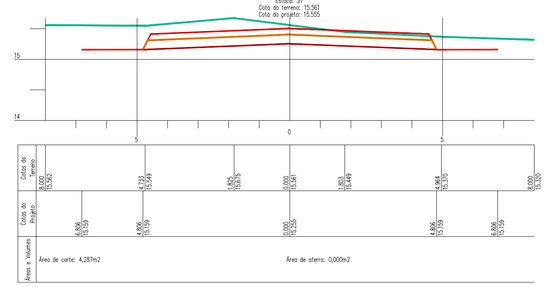

Estaca: 41
Cota do terreno: 15,194
Cota do projeto: 15,167

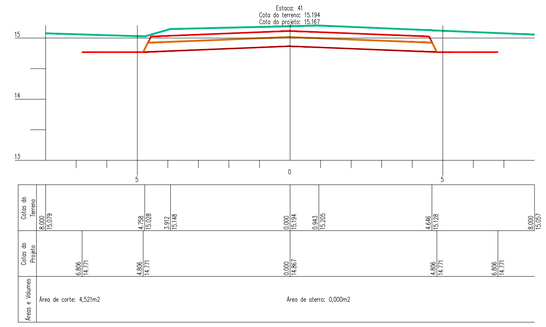

Estaca: 43
Cota do terreno: 15,050
Cota do projeto: 14,973

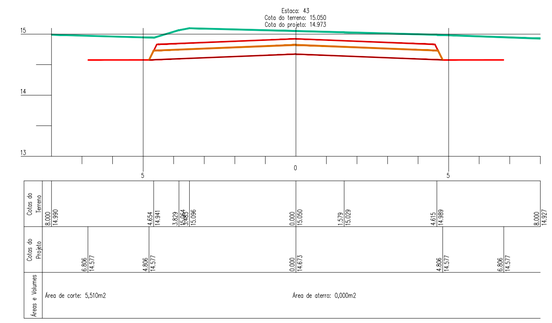

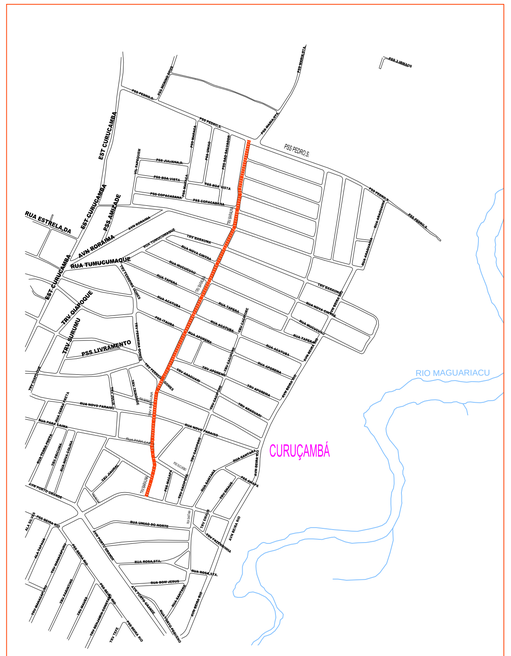

PLANTA: Área de Intervenção do Projeto Barauna

PLANTA: Avenida Barauna a ser Pavimentada

REV. Nº	DATA	DESCRIÇÃO DA MODIFICAÇÃO

Responsável Projeto:
SESAN–Secretaria Municipal de Ananindeua

ANANINDEUA PREFEITURA DO POVO

PROJETO DE IFRA ESTRUTURA URBANA

Endereço da Obra: Projeto Barauna - Ananindeua

Subsistema: SISTEMA VIÁRIO - AVENIDA BARAUNA

Departamento:

Título do Desenho: IMPLANTAÇÃO DA PAVIMENTAÇÃO SISTEMA VIÁRIO

Fase: PROJETO EXECUTIVO

Conteúdo: Traçado Vertical e Seçoes Transversais
Tabelas de Memórias de Calculos

Folha Nº: 07/07

Revisão:

PROJETISTA

Responsável	Coordenador	Desenhista	Escala
			1/1000_1/400_1/250_1/100_1/110_1/25_1/30