

Planta Baixa - Banco
Escala 1/25

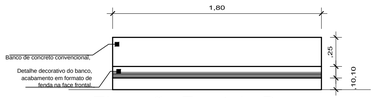

Elevação Frontal - Banco
Escala 1/25



Vista frontal - Banco
Escala 1/25



Vista superior - Banco
Escala 1/25

PARACICLOS (SUPORTE PARA BICICLETAS)
escala 1:20

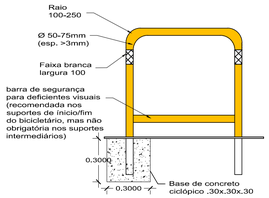

MODELO PARA CHUMBAGEM NO SOLO

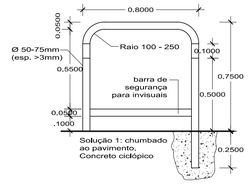

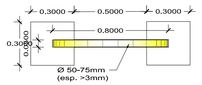

Planta Baixa
Escala 1/20

Det. Calçada
Escala 1/20

Det. Calçada
Escala 1/20

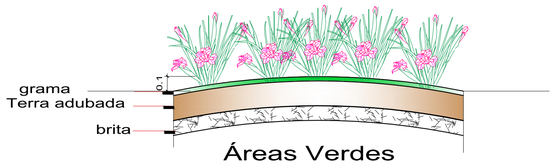

Áreas Verdes
Escala 1/20

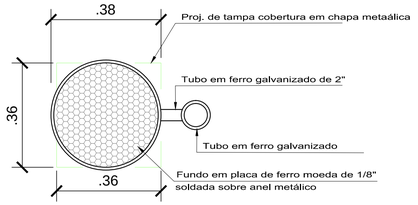

Planta Baixa
Escala 1/10

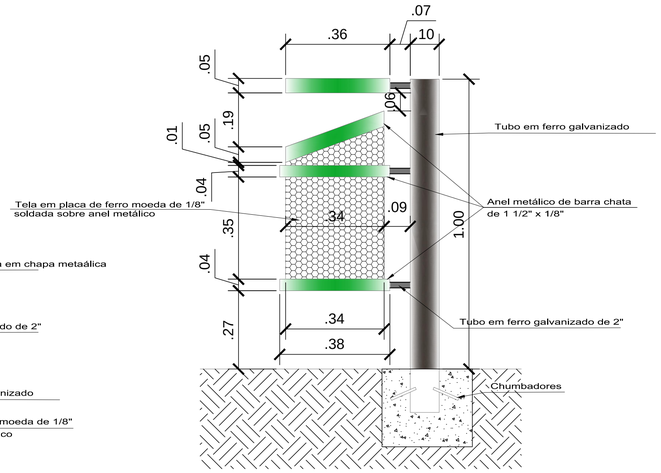

Elevação Lateral
Escala 1/10

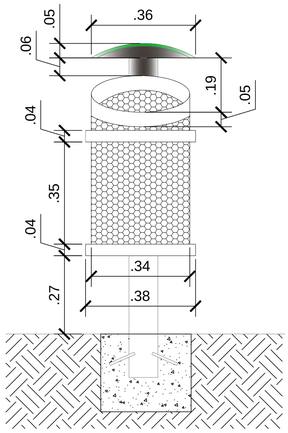

Elevação Frontal
Escala 1/10

meio-fio e sarjeta
em concreto simples

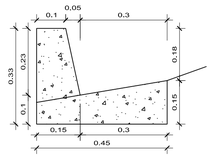

Meio-fio
Escala 1/10



Tento
Escala 1/10

MARCELO FERREIRA DOS SANTOS:01025857259

Assinado de forma digital por MARCELO FERREIRA DOS SANTOS:01025857259
DN: c=BR, o=ICP-Brasil, ou=Secretaria da Receita Federal do Brasil - RFB, ou=RFB e-CPF A3, ou=[EM BRANCO], ou=AR SERAMA, cn=MARCELO FERREIRA DOS SANTOS:01025857259
Dados: 2018.03.16 09:29:10 -03'00'

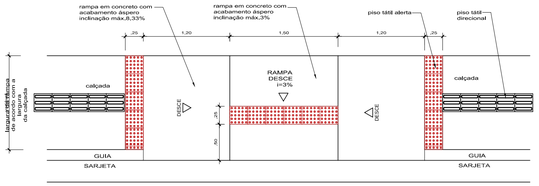

Rampa de passeio - NBR 9050

Rampa
Escala 1/25

Rampa de passeio – NBR 9050
Sem escala

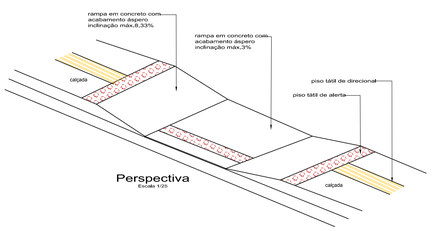

Perspectiva
Escala 1/25

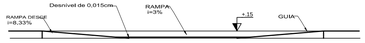

Elevação
Esc. 1/25

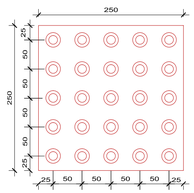

Piso Tátil de Alerta
Escala 1/5

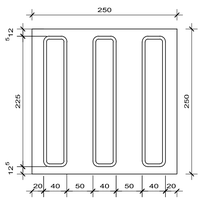

Piso Tátil Direcional
Escala 1/5

PROJETO: ARQª MARUZA BAPTISTA:CAU:28510-2/PA

Maruza Baptista
Arquiteta
CAU-A 28510-2

Leila Raquel Possimoser Brandão
Prefeita Municipal

PROPRIETARIO: PREFEITURA MUNICIPAL DE PLACAS

MARUZA BAPTISTA
ARQUITETURA E URBANISMO
t.: 91* 981153460/91* 982836611
E-MAIL: maruzabap@gmail.com

PREFEITURA MUNICIPAL DE PLACAS

LOCAL: Rod. Transamazônica s/n Placas - Pa	AREA TOTAL: 9.322,05M²	DATA: DEZEMBRO/2017	ESCALA: INDICADA
OBJETO: URBANIZAÇÃO DO CANTEIRO CENTRAL DA TRANSAMAZONICA NO MUNICÍPIO DE PLACAS /PA.		PRANCHA: ARQ 09/12	
CONTEÚDO: DETALHES CONSTRUTIVOS			
DESENHO CAD: SHIRLEY CARVALHO			